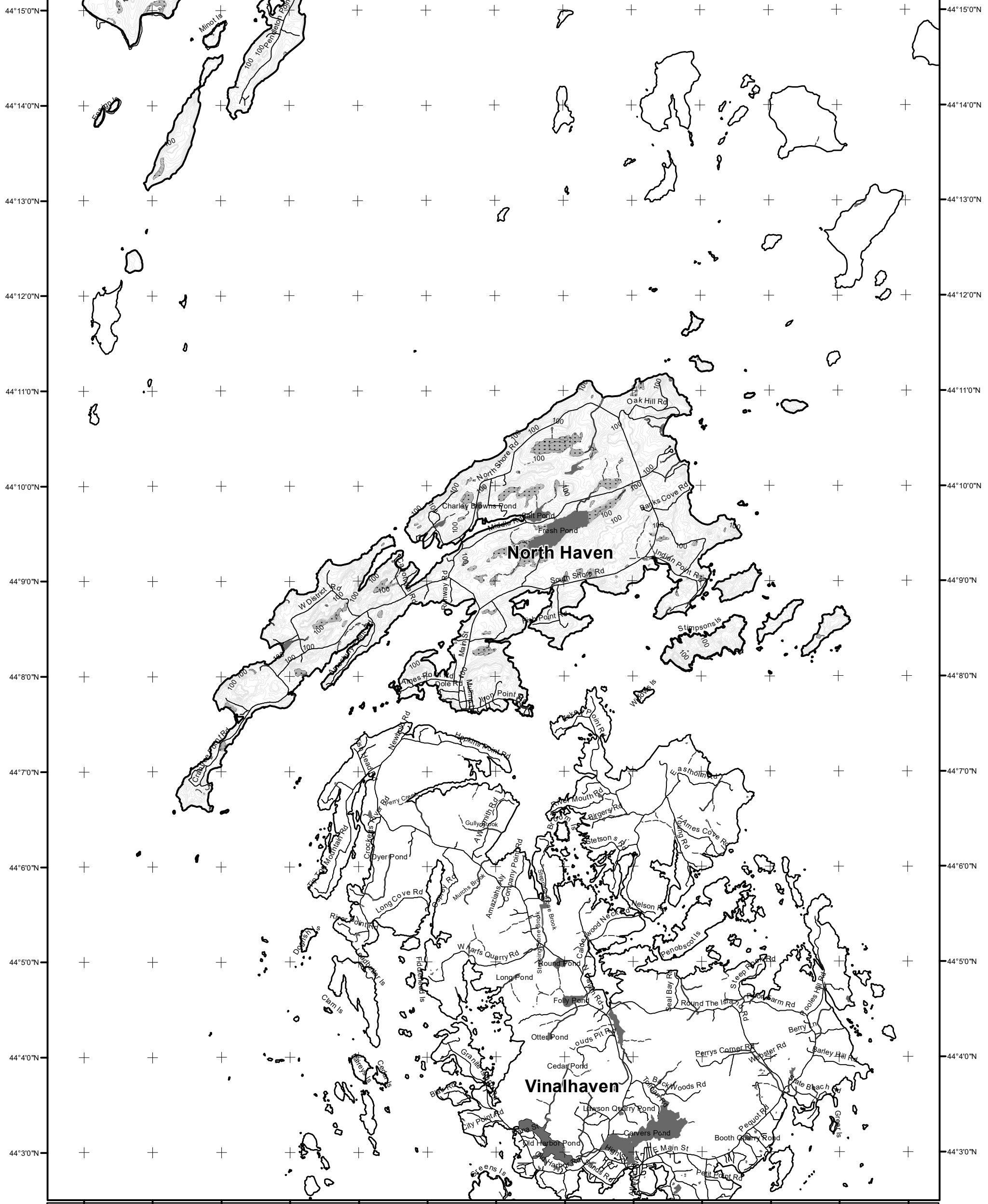


68°58'0"W 68°57'0"W 68°56'0"W 68°55'0"W 68°54'0"W 68°53'0"W 68°52'0"W 68°51'0"W 68°50'0"W 68°49'0"W 68°48'0"W 68°47'0"W 68°46'0"W



LO Last Name _____
 LO First Name _____
 Prepared By _____
 FONS # _____
 Date _____

Forest Operation Notification & Harvest Location Map

North Haven

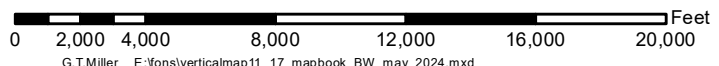
For shoreland zoning, check with Town Office/DEP

Roads — E911 Roads — 24k Roads	Freshwater Wetlands ■ Forest/Shrub	Town Status ■ FON Town ■ Statewide Standards Rules do not apply (Town/MDEP Standards apply) ■ Statewide Standards Rules Apply or LUPC - Unorganized/deorganized Town ■ Outside Maine
Contours — 20 feet — 100 feet	Hydrology ■ Pond or Lake ■ River ■ Estuary	Streams — Stream/River - - - Stream/River: Intermittent — Stream/River: Perennial
Utilities = = = = Electric — Pipeline + Railroad — Airfield		

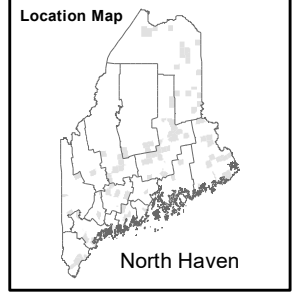
PLEASE RETURN ENTIRE MAP
 Not a legal survey map
 For additional information, Please contact the MFS at:
 1-207-287-2791 or 1-800-367-0223 (in-state)
 Email us at: forestinfo@maine.gov
 Or visit us on the web at: www.maine-forestservice.gov

Department of Agriculture, Conservation and Forestry
 Maine Forest Service
 Forest Policy & Management

May 2024



Data Source: Maine Office of GIS US Fish & Wildlife



G.T.Miller E:\fons\verticalmap11_17_mapbook_BW_may_2024.mxd